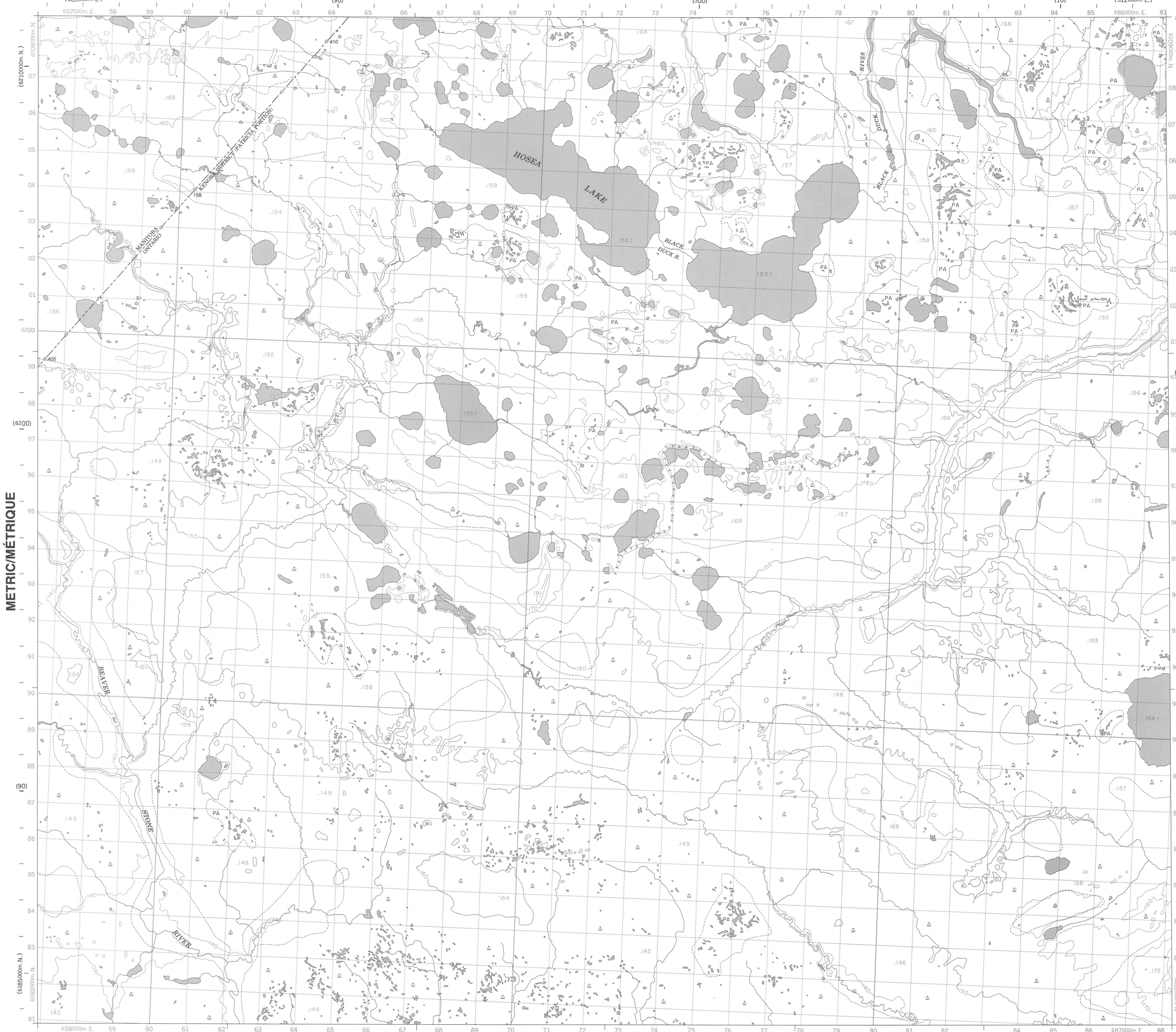


Military users, refer to this map as: MAP 53-O/16 CARTE ÉDITION 1 MCE ÉDITION Références de cette carte pour usage militaire:


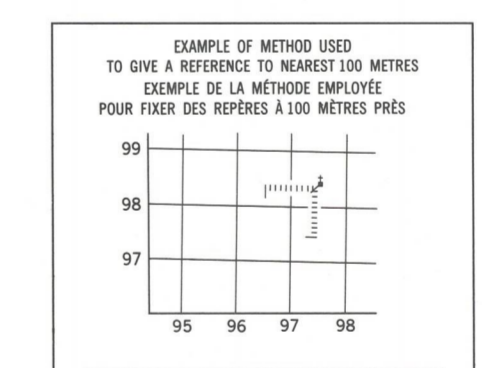
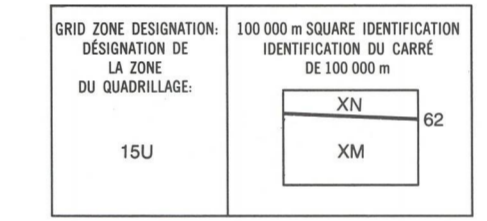
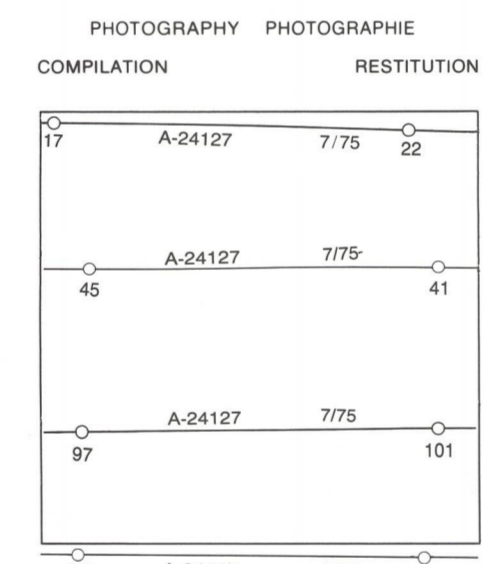
HOSEA LAKE 53-O/16 ÉDITION 1 / ÉDITION



LEGEND - LÉGENDE. A comprehensive list of symbols and their corresponding features, including roads, railways, water bodies, and land use. It includes both English and French descriptions for each symbol.

METRIC/MÉTRIQUE

METRIC/MÉTRIQUE

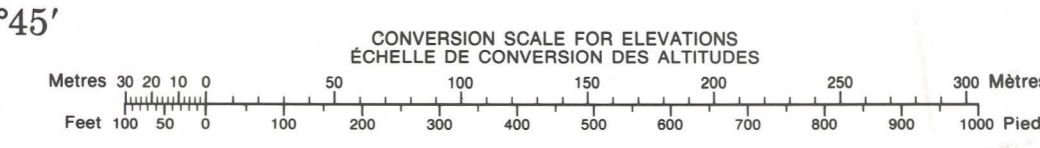


REFERENCE POINT CHURCH - ÉGLISE (see above) POINT DE REPÈRE (see above). EASTING: Read number on grid line immediately to left of point. NORTHING: Read number on grid line immediately below point.

Table showing grid zone designations for the map area: 54 B/2, 54 B/1, 54 A/4, 53-O/15, 53-O/16, 53 P/13, 53-O/10, 53-O/9, 53 P/12.

ONE THOUSAND METRE UNIVERSAL TRANSVERSE MERCATOR GRID ZONE 15 QUADRILLAGE DE MILLE MÈTRES TRANSVERSE UNIVERSEL DE MERCATOR. Includes magnetic bearing and annual change information.

NOTE: GRID TICKS WITH NUMBERS IN BRACKETS OR WITHOUT NUMBERS INDICATE THE 1000 METRE U.T.M. GRID. LES AMORCES NUMÉRIQUES ENTRE PARENTHÈSES OU SANS NUMÈRES INDICENT LE QUADRILLAGE DE 1000 MÈTRES U.T.M.



PRODUCED BY THE SURVEYS AND MAPPING BRANCH, DEPARTMENT OF ENERGY, MINES AND RESOURCES, OTTAWA, PUBLISHED IN 1986. COPIES MAY BE OBTAINED FROM THE CANADA MAP OFFICE, DEPARTMENT OF ENERGY, MINES AND RESOURCES, OTTAWA, OR YOUR NEAREST MAP DEALER.

ELEVATIONS IN METRES ABOVE MEAN SEA LEVEL. CONTOUR INTERVAL: ..... 10 METRES. NORTH AMERICAN DATUM 1927. TRANSVERSE MERCATOR PROJECTION. INFORMATION CONCERNING BENCH MARKS AND HOR. ZONAL SURVEY MONUMENTS CAN BE OBTAINED FROM GEODETIC SURVEY, SURVEYS AND MAPPING BRANCH, OTTAWA. THIS MAP IS FOREST COVERED.

ALTITUDES EN MÈTRES. ÉQUIDISTANCE DES COURBES: ... 10 MÈTRES. SYSTÈME DE RÉFÉRENCE GÉODÉSIQUE NORD-AMÉRICAIN 1927. PROJECTION TRANSVERSE DE MERCATOR. Scale 1:50 000 Échelle. 1:50 000. METRES 1000 0 1000 2000 3000 4000 Mètres. Miles 1 0 1 2 3 Miles.

ÉTABLI PAR LA DIRECTION DES LÈVES ET DE LA CARTOGRAPHIE, MINISTÈRE DE L'ÉNERGIE, DES MINES ET DES RESSOURCES, OTTAWA, PUBLIÉ EN 1986. CES CARTES SONT EN VENTE AU BUREAU DES CARTES DU CANADA, MINISTÈRE DE L'ÉNERGIE, DES MINES ET DES RESSOURCES, OTTAWA, OU CHEZ LE VENDEUR LE PLUS PRÈS. © 1986, SA MAJESTÉ LA REINE DU CHEF DU CANADA, MINISTÈRE DE L'ÉNERGIE, DES MINES ET DES RESSOURCES. CETTE RÉGION EST COUVERTE DE FORÊTS.

HOSEA LAKE ONTARIO MANITOBA. Scale 1:50 000 Échelle. 1:50 000. METRES 1000 0 1000 2000 3000 4000 Mètres. Miles 1 0 1 2 3 Miles.

HOSEA LAKE 53-O/16 ÉDITION 1. Energy, Mines and Resources Canada. Énergie, Mines et Ressources Canada.