


METRIC/MÉTRIQUE

METRIC/MÉTRIQUE

LEGEND - LÉGENDE. A comprehensive list of symbols and their corresponding features, including roads, railways, water bodies, and terrain types. The legend is organized into two columns with bilingual descriptions.

PHOTOGRAPHY PHOTOGRAPHIE. A table showing grid coordinates for photography compilation and restitution. It includes columns for 'COMPLIATION' and 'RESTITUTION' with specific grid references.

GRID ZONE DESIGNATION DESIGNATION DE LA ZONE. A small table showing the grid zone designations for the area, including '14V' and 'LV'.

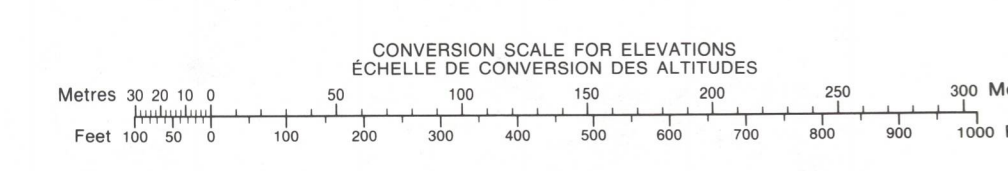


REVISION. A table showing grid coordinates for revision points. It includes columns for 'REVISION' and 'REVISION' with specific grid references.

REFERENCE POINT POINT DE REPÈRE. Text explaining the reference point system, including 'EASTING' and 'NORTHING' coordinates and how they relate to the grid.

ONE THOUSAND METRE UNIVERSAL TRANSVERSE MERCATOR GRID. A table showing the grid coordinates for the 1000-meter grid, including '64 L/9', '64 K/12', '64 K/11', etc.

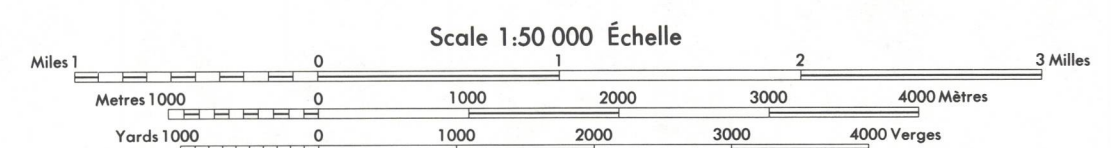
NOTE. Text providing additional information about the map, including the date of publication and the source of the data.



PRODUCED BY THE SURVEYS AND MAPPING BRANCH, DEPARTMENT OF ENERGY, MINES AND RESOURCES, OTTAWA, PUBLIÉES EN 1982.

ELEVATIONS IN METRES ABOVE MEAN SEA LEVEL. CONTOUR INTERVAL: 10 METRES. NORTH AMERICAN DATUM 1927. TRANSVERSE MERCATOR PROJECTION.

WHISKEY JACK LAKE MANITOBA



ALTITUDES EN MÈTRES. ÉQUIDISTANCE DES COURBES: 10 MÈTRES. SYSTÈME DE RÉFÉRENCE GÉODÉSIQUE NORD-AMÉRICAIN 1927. PROJECTION TRANSVERSE DE MÉRIDIEN.

ÉTABLI PAR LA DIRECTION DES LÈVES ET DE LA CARTOGRAPHIE, MINISTÈRE DE L'ÉNERGIE, DES MINES ET DES RESSOURCES, OTTAWA, PUBLIÉES EN 1982.

WHISKEY JACK LAKE 64 K/5

EDITION 1. Energy, Mines and Resources Canada. Énergie, Mines et Ressources Canada.