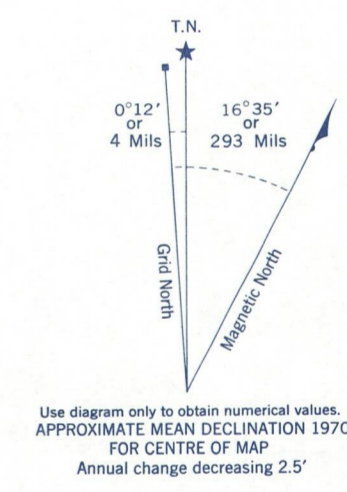

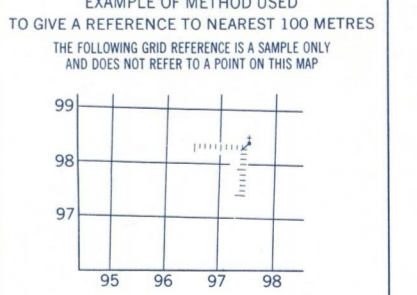
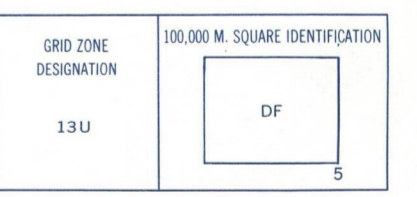


Refer to this map as: 72-1/3 EDITION 2 MCE SERIES A742



ONE THOUSAND METRE UNIVERSAL TRANSVERSE MERCATOR GRID ZONE 13




REFERENCE POINT CHURCH (see above) EASTING: Read number on grid line immediately to left of point. Estimate metres of a square from this line eastward to point. NORTHING: Read number on grid line immediately below point. Estimate metres of a square from this line northward to point. EXAMPLE MILITARY GRID REFERENCE: 970604

McGILL UNIVERSITY MAP COLLECTION JAN 1 1977 GEOGRAPHY DEPARTMENT MONTREAL

Produced by the SURVEYS AND MAPPING BRANCH, DEPARTMENT OF ENERGY, MINES AND RESOURCES. Updated from aerial photographs taken in 1968. Control data 1968. Printer 3711. Department of Energy, Mines and Resources, Ottawa.

Legend table with symbols for roads, routes, and terrain features. Includes French and English descriptions for various road types and terrain symbols.



This Provisional Map is equivalent to a standard map in accuracy of content. Some names on this map are not yet official. Corrections or additions are invited by the Survey and Mapping Branch.

Cette carte provisoire équivaut une carte régulière en ce qui concerne la précision de l'information. Certains noms inscrits sur cette carte ne sont pas encore officiels. La Direction des levés et de la cartographie s'avère que au public de lui signaler corrections et additions.

Établi par la DIRECTION DES LEVÉS ET DE LA CARTOGRAPHIE, MINISTÈRE DE L'ÉNERGIE, DES MINES ET DES RESSOURCES. Mise à jour à l'aide de photographies aériennes prises en 1968. Vérification des ouvrages en 1968. Imprimé en 1971. Ce cart. basé en partie sur le Bureau de distribution des cartes, ministère de l'Énergie, des Mines et des Ressources, Ottawa.

SUPERSEDED EDITION