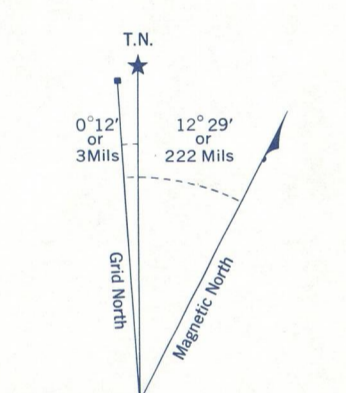
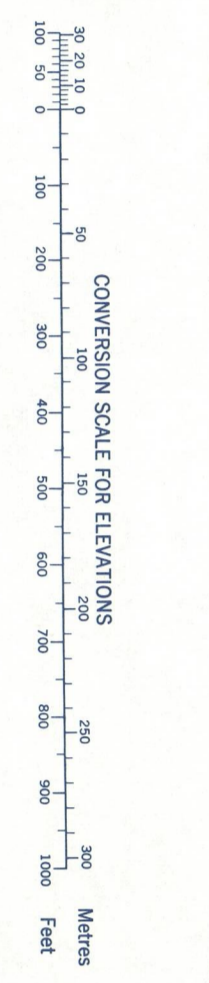
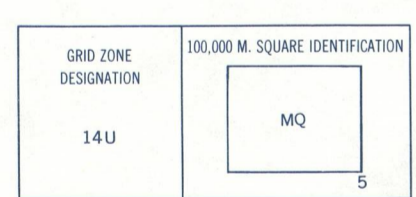


Refer to this map as: 63 G/11 EDITION 1 MCE SERIES A 743

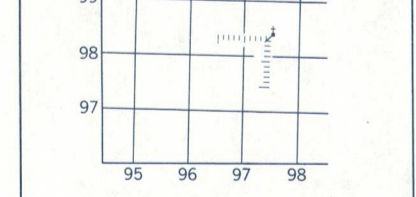


Use diagram only to obtain numerical values.  
APPROXIMATE MEAN DECLINATION 1966  
FOR CENTRE OF MAP  
Annual change decreasing 1.0'

ONE THOUSAND METRE  
UNIVERSAL TRANSVERSE MERCATOR GRID  
ZONE 14



EXAMPLE OF METHOD USED  
TO GIVE A REFERENCE TO NEAREST 100 METRES  
THE FOLLOWING ARE REFERENCES TO A POINT (INDICATED BY A CROSS) AND DOES NOT REFER TO A POINT ON THIS MAP



REFERENCE POINT CHURCH (See above)  
EASTING: Read number on grid line immediately to left of point  
Estimate tenths of a square from this line westward to point  
NORTHING: Read number on grid line immediately below point  
Estimate tenths of a square from this line northward to point


EXAMPLE MILITARY GRID REFERENCE 975884  
Nearest similar grid reference (100,000 metres (about 62 miles))

Published 1966, by the SURVEYS AND MAPPING BRANCH,  
DEPARTMENT OF ENERGY, MINES AND RESOURCES,  
from aerial photographs taken in 1953. Field surveys 1959 and  
1962. Printed 1966.

Copies may be obtained from the Map Distribution Office,  
Department of Energy, Mines and Resources, Ottawa.

HOWELL POINT  
MANITOBA

WEST OF PRINCIPAL MERIDIAN - OUEST DU MERIDIEN PRINCIPAL



This Provisional Map is equivalent to a standard  
map in accuracy of content.

Some names on this map are not yet official.  
Corrections or additions are invited by the  
Surveys and Mapping Branch.

Cette carte provisoire équivaut à une carte régulière  
en ce qui concerne la précision de l'information.

Certains noms inscrits sur cette carte ne sont  
pas encore officiels. La Direction des levés et  
de la cartographie saurait gré au public de lui  
signaler corrections et additions.

McGILL UNIVERSITY  
MAP COLLECTION  
SEP 1 1970  
GEOGRAPHY DEPARTMENT  
MONTREAL

Créée en 1966, par la DIRECTION DES LEVÉS ET DE LA CARTOGRAPHIE,  
MINISTÈRE DE L'ÉNERGIE, DES MINES ET DES RESSOURCES, à partir  
des photographies aériennes prises en 1953. Levés sur le terrain en 1959 et 1962.  
Imprimée en 1966.

Ces cartes sont en vente au Bureau de distribution des cartes,  
ministère de l'Énergie, des Mines et des Ressources, Ottawa.