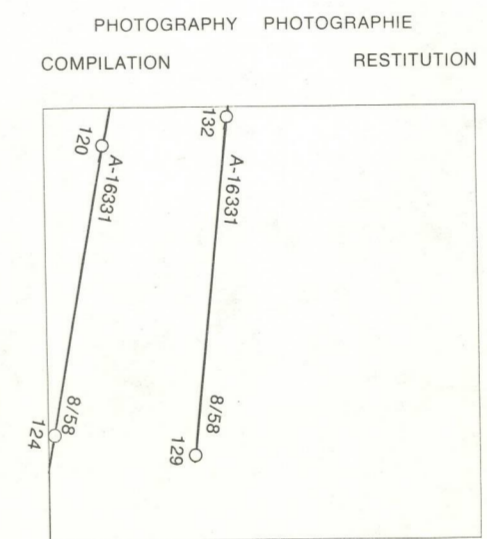


LEGEND - LÉGENDE


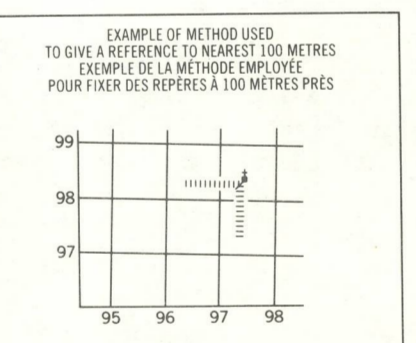
Legend table with two columns: English and French. It lists various symbols and their corresponding features, such as roads, railways, bridges, and natural features like lakes and rivers. Symbols include lines, dots, and specific icons for different types of terrain and infrastructure.

GLOSSARY - GLOSSAIRE

RAISED BEACHES... PLAGES SURÉLEVÉES



GRID ZONE DESIGNATION table. It shows the grid zone designations for the map area, including '15 X' and 'WM 91'.



REFERENCE POINT: CHURCH - EGLISE. EASTING: Read number on grid line immediately to the right of point. LONGITUDE EST: Note the number on the grid line immediately to the right of the point. NORTHING: Read number on grid line immediately above point. LATITUDE NORD: Note the number on the grid line immediately above the point.

Grid reference table showing a 3x3 grid of map sheets. The central sheet is highlighted as '58 A/13'. Other sheets shown include 58 C/1, 58 D/4, 58 B/16, and 58 B/9.


ONE THOUSAND METRE UNIVERSAL TRANSVERSE MERCATOR GRID. ZONE 15. QUADRILLAGE DE MILLE MÈTRES UNIVERSEL TRANSVERSE DE MERCATOR. The 1979 MAGNETIC BEARING is 59°48' (1010 mils) WEST OF GRID NORTH. ANNUAL CHANGE DECREASING 75.7'. GRID NORTH is 1°28' (25 mils) EAST OF TRUE NORTH for centre of map.

THE MAGNETIC COMPASS IS LIKELY TO BE USELESS IN THIS AREA. LA BOUSSOLE SERA PROBABLEMENT INUTILE DANS CETTE RÉGION.

PRODUCED BY THE SURVEYS AND MAPPING BRANCH, DEPARTMENT OF ENERGY, MINES AND RESOURCES, OTTAWA 1978. INFORMATION CURRENT AS OF 1978. COPIES MAY BE OBTAINED FROM THE CANADA MAP OFFICE, DEPARTMENT OF ENERGY, MINES AND RESOURCES, OTTAWA, OR YOUR NEAREST MAP DEALER.

ELEVATIONS IN METRES ABOVE MEAN SEA LEVEL. CONTOUR INTERVAL..... 10 METRES. NORTH AMERICAN DATUM 1973. TRANSVERSE MERCATOR PROJECTION.

FURY BEACH DISTRICT OF FRANKLIN NORTHWEST TERRITORIES



ELEVATIONS IN METRES AU-DESSUS DU NIVEAU MOYEN DE LA MER. ÉQUIDISTANCE DES COURBES..... 10 MÈTRES. SYSTÈME DE RÉFÉRENCE GÉODÉSIQUE NORD-AMÉRICAIN 1973. PROJECTION TRANSVERSE DE MERCATOR.

ON PEUT OBTENIR DES RENSEIGNEMENTS SUR LE LIEU ET L'ALTITUDE EXACTE DES RÈPÈRES DE NIVELLEMENT EN ÉCRIVANT AUX LEVÉS GÉODÉSQUES, DIRECTION DES LEVÉS ET DE LA CARTOGRAPHIE, OTTAWA.

ÉTABLI PAR LA DIRECTION DES LEVÉS ET DE LA CARTOGRAPHIE, MINISTÈRE DE L'ÉNERGIE, DES MINES ET DES RESSOURCES, OTTAWA EN 1978. RENSEIGNEMENTS À JOUR EN 1978. DES CARTES SONT EN VENTE AU BUREAU DES CARTES DU CANADA, MINISTÈRE DE L'ÉNERGIE, DES MINES ET DES RESSOURCES, OTTAWA, OU CHEZ LE VENDOR LE PLUS PRÈS. © 1978 SA MAJESTÉ LA REINE DU CHEF DU CANADA, MINISTÈRE DE L'ÉNERGIE, DES MINES ET DES RESSOURCES.

