NATIONAL TOPOGRAPHIC SERIES 1:50,000 **SALT LAKE** FIRST EDITION SHEET 85 A/13 EAST HALF

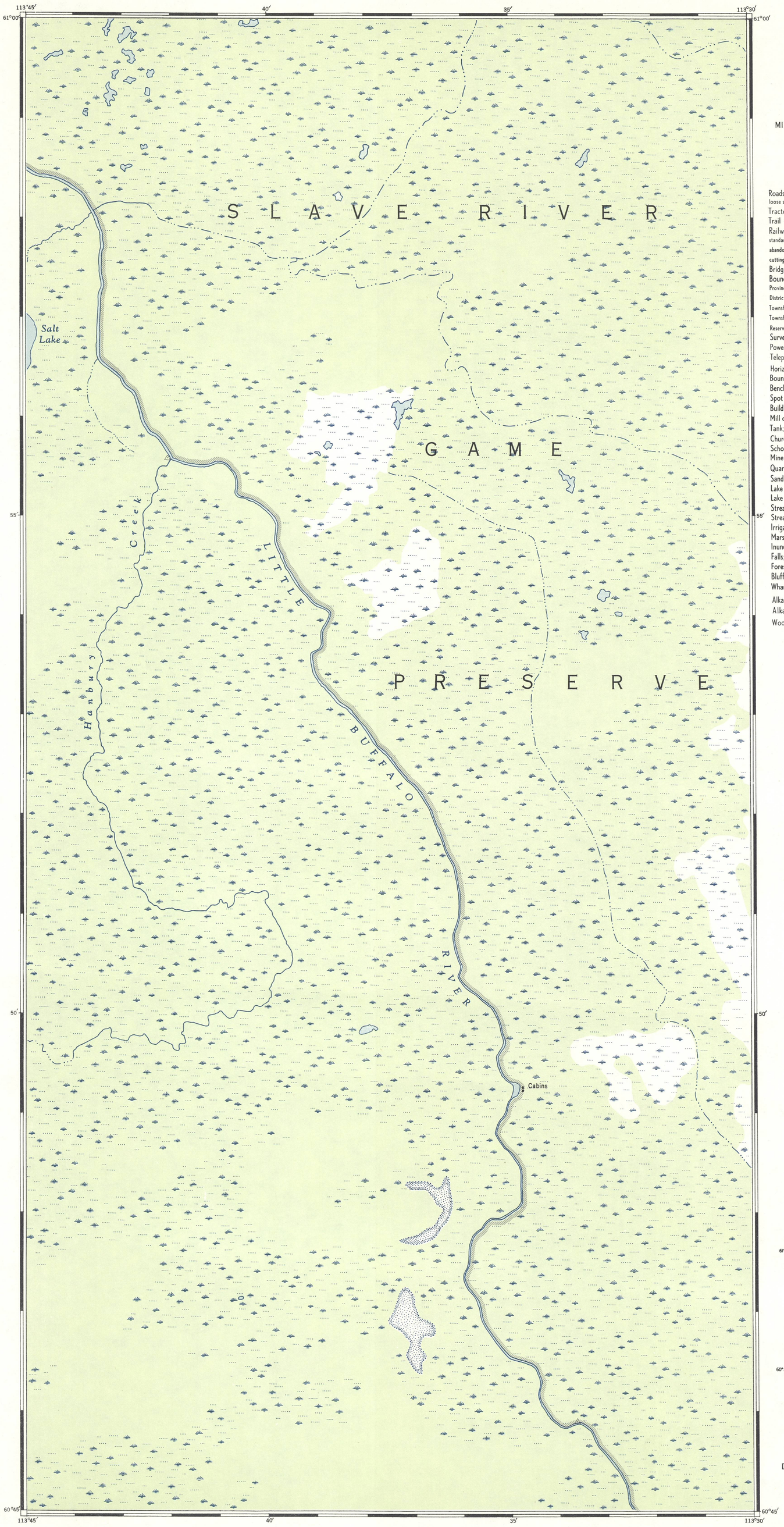


CANADA
DEPARTMENT OF
MINES AND TECHNICAL SURVEYS
SURVEYS AND MAPPING BRANCH

## REFERENCE

Roads;
loose surface, less than 2 lanes — all weather — dry weather
Tractor Route, Snow Road — Cart track
Trail or Portage — Per
Railways;
standard gauge, single track — Station — Stop
abandoned
cutting; embankment
Bridges; road, railway
Boundaries;
Provincial
District
Township, surveyed
Township, unsurveyed
Reservation; Park, etc.
Surveyed Line
Power Transmission Line
Telephone Line, trunk route
Horizontal Control Point
Boundary Mon.
Bench Mark — BM
Spot Elevation, (in feet) — 782
Building
Mill or Factory, small; Sawmill, etc. — SM
Tank; Gas, Oil or Water — Oil
Church; Cemetery — C
School; Post Office — S — P
Mine or Open Cut
Quarry
Sand or Gravel Pit
Lake or Pond, intermittent
Lake or Shoreline, indefinite
Stream, intermittent or dry
Stream, indefinite
Irrigation Canal or Ditch
Marsh or Swamp
Inundated Land
Falls; Rapids
Foreshore Flats
Bluff, Cliff or Escarpment
Wharf or Pier
Alkali Flats
Alkali Lake
Wooded Areas

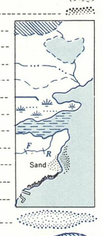


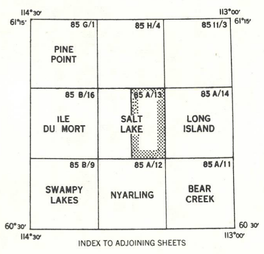


INDEX TO ADJOINING SHEETS

The general public may obtain copies of this map from the Map Distribution Office Dept. of Mines and Technical Surveys, Ottawa. at 25 cents per copy.

# SALT LAKE

DISTRICT OF MACKENZIE N.W.T.

85 A/13 EAST HALF

FIRST EDITION
(PRELIMINARY MAP)

Surveyed and compiled by the Topographical Surveys, Dept. of Mines and Technical Surveys 1921-49
Aerial photography by the R.C.A.F. 1948-49
Cartography by Map Compilation and Reproduction, Dept. of Mines and Technical Surveys 1951.
Reproduced by the Army Survey Establishment, R.C.E. Dept. of National Defence, 1954.

MAGNETIC DECLINATION 32°05′ EAST, AT CENTRE OF SHEET 1954.
Annual magnetic change 7′ westerly.

Scale 1:50,000

1 0 1 2 3 Miles
1000 500 0 1000 2000 3000 4000 Metres
1000 500 0 1000 2000 3000 4000 Yards

All Elevations in Feet above Mean Sea Level

McGILL UNIVERSITY
MAP COLLECTION
GEOGRAPHY DEPARTMENT
MONTREAL

SUPERSEDED EDITION