PROVISIONAL MAP

CANADA

CARTE PROVISOIRE

84 L/5 | 1:50,000 | EDITION 1 | 84 L/5

Refer to this map as: 84L/5 EDITION 1 ASE SERIES A741

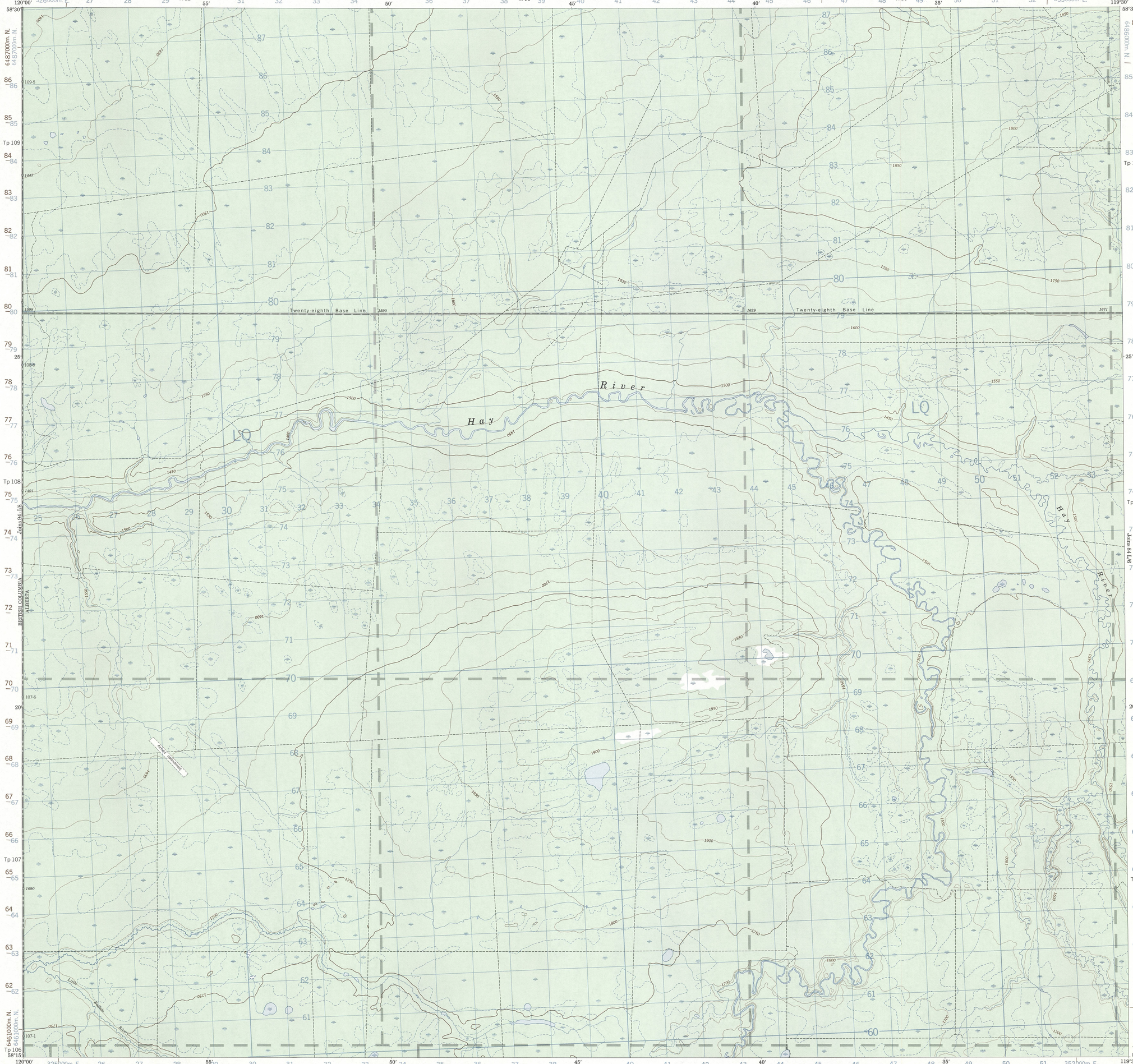

CONVERSION SCALE FOR ELEVATIONS

Feet 1000 900 800 700 600 500 400 300 200 100 0 — Metres 300 270 240 210 180 150 120 90 60 30 0

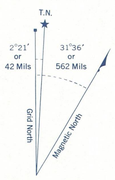

Use diagram only to obtain numerical values.
APPROXIMATE MEAN DECLINATION 1966
FOR CENTRE OF MAP
Annual change decreasing 5.3'

GRID ZONE DESIGNATION	100,000 M. SQUARE IDENTIFICATION
11V	L Q

EXAMPLE OF METHOD USED
TO GIVE A REFERENCE TO NEAREST 100 METRES

THE FOLLOWING GRID REFERENCE IS A SAMPLE ONLY AND DOES NOT REFER TO A POINT ON THIS MAP

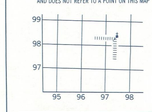

REFERENCE POINT	CHURCH	(as above)
EASTING: Read number on grid line immediately to left of point. Estimate tenths of a square from this line eastward to point	97	5
		975
NORTHING: Read number on grid line immediately below point. Estimate tenths of a square from this line northward to point	98	4
		984

EXAMPLE MILITARY GRID REFERENCE 975984

Nearest similar grid reference 100,000 metres (about 63 miles)

ONE THOUSAND METRE
UNIVERSAL TRANSVERSE MERCATOR GRID
ZONE 11

BROWN NUMBERED TICKS INDICATE THE 1000 METRE U.T.M. GRID ZONE 10

Produced, 1967, by the SURVEYS AND MAPPING BRANCH, DEPARTMENT OF ENERGY, MINES AND RESOURCES, from aerial photographs taken in 1955-57 and 1964. Printed 1969.

Copies may be obtained from the Map Distribution Office, Department of Energy, Mines and Resources, Ottawa.

ALBERTA

WEST OF SIXTH MERIDIAN - OUEST DU SIXIÈME MÉRIDIEN

Scale 1:50,000 Échelle

Miles 1 — 0 — 1 — 2 — 3 Milles
Metres 1000 — 0 — 1000 — 2000 — 3000 — 4000 Mètres
Yards 1000 — 0 — 1000 — 2000 — 3000 — 4000 Verges

Roads: trail, cut line or portage ..... Routes: sentier, percée ou portage .....

This Provisional Map is equivalent to a standard map in accuracy of content.

Some names on this map are not yet official. Corrections or additions are invited by the Surveys and Mapping Branch.

CONTOUR INTERVAL 50 FEET
Elevations in Feet above Mean Sea Level
North American Datum 1927
Transverse Mercator Projection

Cette carte provisoire équivaut une carte régulière au point de vue précision de l'information.

Certains noms inscrits sur cette carte ne sont pas encore officiels. La Direction des levés et de la cartographie saurait gré au public de lui signaler corrections et additions.

ÉQUIDISTANCE DES COURBES 50 PIEDS
Élévations en pieds au-dessus du niveau moyen de la mer
Niveau de référence nord-américain 1927
Projection transverse de Mercator

Établie en 1967, par la DIRECTION DES LEVÉS ET DE LA CARTOGRAPHIE, MINISTÈRE DE L'ÉNERGIE, DES MINES ET DES RESSOURCES, d'après des photographies aériennes prises en 1955-57 et 1964. Imprimée en 1969.

Ces cartes sont en vente au Bureau de distribution des cartes, ministère de l'Énergie, des Mines et des Ressources, Ottawa.

McGILL UNIVERSITY
MAP COLLECTION
SEP 28 1969
GEOGRAPHY DEPARTMENT
MONTREAL

84 L/5
EDITION 1